

Govt. of India
Department Space
Indian Space Research Organization
Indian Institute of Remote Sensing, Dehradun

IIRS Outreach Programme

Ref No. IIRS/GIT&DL/External/01/2018

Date: August 27, 2018

Following guidelines are issued to conduct Live & Interactive Programmes (also Known as EDUSAT) under IIRS Outreach Programme:

1. The registrations of Institutes/Organization/universities/Department will be through online mode only. The nominated coordinator from respective Institutes/Organization/Universities/Department will register in IIRS website before commencing of the course.
2. The coordinator will receive user name and password for IIRS Coordinator Management System (CMS) and A-view software through email.
3. The coordinator will verify the student's records under his/her Institute and accordingly approve/reject the participant (s).
4. The Approved participant (s) will receive a user name and password for IIRS Learning Management System (LMS) through email.
5. After login to the CMS, the coordinator can change the password, receive the live programme, submit and check the attendance, update own profile, update/edit student's data etc.
6. All the course contents, updates, schedule and examination status will be available in IIRS websites and LMS.
7. The 70% attendance of the Institute and participant will be mandatory to appear in an online examination to get the course completion certificate.
8. All the participating Institutes/Organization/universities/Department has to mandatorily login through A-view or CMS during the session. The attendance of the Institute will be marked on daily basis.
9. In case of any technical failure the Institutes can play 20% of total sessions in offline mode through CMS. The software will automatically calculate the total duration of class conducted in offline mode and mark the Institute attendance accordingly.
10. The coordinator can submit the attendance of the participants only on the dates where his/her Institute attendance is marked as "Present" by the software/IIRS.
11. To make the programme more interactive and learner centric, it is decided to connect the participating Institutions in video wall mode during the interactive session.
12. All the participating Institutions has to necessarily switch on their video camera and microphone during the session. IIRS will connect the remote classes randomly to bring them under video wall mode for interaction.
13. The online examination will be conducted during first and last week of every month. No separate dates will be announced for the examination. The students can choose any date (s) for examination during identified slots.

Continue....

14. Maximum of two attempts will be allowed for any online examination. The passing grade for the examination will remain 40%. IIRS may change it for any course as per the requirements.
15. The certificates will be issued in digital mode only. The coordinators will distribute the certificates to the participants after signing in the certificates.

All the participating Institutions are expected to follow above guidelines and maintain the quality of the programme. IIRS can stop/bar any Institute to participate in the programme if above guidelines are not followed.

[Handwritten Signature]
24/09/2024

(Harish Chandra Karnatak)
Head, GIT&DL Department

Geospatial Technology & Outreach Programme Group

डॉ. हरिश कर्नाटक / Dr. Harish Karnatak
समूह / Head
सिस्टम एंजिनियरिंग, सूचना प्रौद्योगिकी एवं दूरस्थ शिक्षण विभाग
Geomatics Services, Information Technology & Distance Learning Department
भारतीय दूरस्थ शिक्षण संस्थान / Indian Institute of Remote Sensing
भारतीय अन्तरिक्ष अनुसंधान संस्थान / Indian Space Research Organisation
अन्तरिक्ष विभाग, भारत सरकार / Department of Space, Government of India
4-इंटरनेशनल रोड, देहरादून-248001, भारत / 4-International Road, Dehradun-248001, INDIA

[Handwritten Signature]
27/09/24

(Shefali Agrawal)
Group Head

Geospatial Technology & Outreach Programme Group

शेफाली अग्रवाल / Shefali Agrawal

समूह / Group Head
सूचना प्रौद्योगिकी एवं दूरस्थ शिक्षण विभाग / Geomatics Technology & Outreach Programme Group
भारतीय दूरस्थ शिक्षण संस्थान / Indian Institute of Remote Sensing
भारतीय अन्तरिक्ष अनुसंधान संस्थान / Indian Space Research Organisation
अन्तरिक्ष विभाग, भारत सरकार / Department of Space, Govt. of India
4-इंटरनेशनल रोड, देहरादून-248001 / 4-International Road, Dehradun-248001

Distribution:

- IIRS Websites
- IIRS Outreach Coordinators through email
- IIRS Outreach participants- through email
- Programme coordinator IIRS Outreach Programme
- IIRS Outreach Team

Dean (A), IIRS }
Director, IIRS } For Kind Information

भारत सरकार
अंतरिक्ष विभाग
भारतीय अंतरिक्ष अनुसंधान संगठन
इंडियन इंस्टीट्यूट ऑफ रिमोट सेंसिंग, देहरादून

आईआईआरएस आउटरीच कार्यक्रम

दिनांक: 24 अगस्त, 2018


आईआईआरएस आउटरीच कार्यक्रम के तहत लाइव और इंटरैक्टिव प्रोग्राम (जिसे ऐडुसेट के नाम से भी जाना जाता है) आयोजित करने के लिए निम्नलिखित दिशानिर्देश जारी किए गए हैं:

- संस्थानों / संगठनों / विश्वविद्यालयों / विभागों के पंजीकरण केवल ऑनलाइन माध्यम से होंगे। पाठ्यक्रम शुरू करने से पहले संबंधित संस्थान / संगठन / विश्वविद्यालय / विभाग से मनोनीत समन्वयक आई.आई.आर.एस. की वेबसाइट में पंजीकरण करेंगे।
- समन्वयक को आई.आई.आर.एस. समन्वयक प्रबंधन प्रणाली (सीएमएस) और ए-व्यू सॉफ्टवेयर के लिए यूजरनेम और पासवर्ड ईमेल के माध्यम से प्राप्त होंगे।
- समन्वयक अपने संस्थान से सम्बंधित छात्रों के रिकॉर्ड को सत्यापित करेंगे और तदनुसार प्रतिभागियों को स्वीकार अथवा अस्वीकार करेंगे।
- स्वीकृत प्रतिभागियों को ईमेल के माध्यम से आईआईआरएस लर्निंग मैनेजमेंट सिस्टम (एलएमएस) के लिए यूजरनेम और पासवर्ड प्राप्त होगा।
- सीएमएस में लॉगिन करने के बाद, समन्वयक पासवर्ड बदल सकते हैं, लाइव कार्यक्रम प्राप्त कर सकते हैं, उपस्थिति लगा और जांच सकते हैं, अपनी प्रोफाइल अपडेट कर सकते हैं, छात्र के डेटा को अद्यतन / संपादित आदि कर सकते हैं।
- पाठ्यक्रम संबंधी सभी सामग्री, अद्यतन, अनुसूची और परीक्षा की तिथि आईआईआरएस वेबसाइटों और एलएमएस में उपलब्ध होगी।
- ऑनलाइन परीक्षा और पाठ्यक्रम पूरा करने का प्रमाण पत्र प्राप्त करने के लिए संस्थान और प्रतिभागी की 70% उपस्थिति होना अनिवार्य होगा।
- सभी भाग लेने वाले संस्थानों / संगठन / विश्वविद्यालयों / विभाग को सत्र के दौरान अनिवार्य रूप से एव्यू या सीएमएस के माध्यम से लॉगिन करना होगा। संस्थान की उपस्थिति दैनिक आधार पर चिह्नित की जाएगी।
- किसी भी तकनीकी विफलता की स्थिति में संस्थान कुल सत्रों का 20% ऑफलाइन मोड में सीएमएस के माध्यम से चला सकते हैं। सॉफ्टवेयर स्वचलित रूप से ऑफलाइन मोड में आयोजित कक्षा की कुल अवधि की गणना करेगा और तदनुसार संस्थान की उपस्थिति को चिह्नित करेगा।
- समन्वयक प्रतिभागियों की उपस्थिति केवल उन तिथियों पर लगा पाएंगे जहां उनकी संस्थान की उपस्थिति को सॉफ्टवेयर / आई.आई.आर.एस. द्वारा उपस्थिति के रूप में चिह्नित किया गया है।
- कार्यक्रम को अधिक इंटरैक्टिव और शिक्षार्थी केंद्रित बनाने के लिए, इंटरैक्टिव सत्र के दौरान भाग लेने वाले संस्थानों को वीडियो वॉल मोड में जोड़ने का निर्णय लिया गया है।
- सभी भाग लेने वाले संस्थानों को सत्र के दौरान अपने वीडियो कैमरा और माइक्रोफोन को चालू रखना होगा। आई.आई.आर.एस. किसी भी रिमोट कक्षा को यादृच्छिक रूप से बातचीत के लिए वीडियो वॉल मोड में लाने के लिए कनेक्ट करेगा।
- ऑनलाइन परीक्षा हर महीने के पहले और अंतिम सप्ताह के दौरान आयोजित की जाएगी। परीक्षा के लिए कोई अलग तिथियों की घोषणा नहीं की जाएगी। छात्र इन तिथियों के दौरान परीक्षा के लिए किसी भी तारीख (ओं) का चयन कर सकते हैं।

जारी....
Director
Shivajirao Kadam Institute of Technology &
Management - Technical Campus, INCORE

14. Maximum of two attempts will be allowed for any online examination. The passing grade for the examination will remain 40%. IIRS may change it for any course as per the requirements.
15. The certificates will be issued in digital mode only. The coordinators will distribute the certificates to the participants after signing in the certificates.

All the participating Institutions are expected to follow above guidelines and maintain the quality of the programme. IIRS can stop/bar any Institute to participate in the programme if above guidelines are not followed.

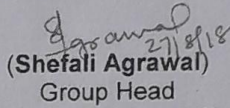


(Harish Chandra Karnatak)
Head, GIT&DL Department

Geospatial Technology & Outreach Programme Group

डॉ. हरिश कर्नाटक / Dr. Harish Karnatak

समूह / Head
विशेषज्ञ परिचय, सूचना प्रौद्योगिकी एवं दूरस्थ अधिगम विभाग
Geospatial Services, Information Technology & Distance Learning Department
भारतीय अन्वेषण अनुसंधान संस्थान / Indian Institute of Remote Sensing
भारतीय अन्वेषण अनुसंधान संस्थान / Indian Space Research Organisation
अन्वेषण विभाग, भारत सरकार / Department of Space, Government of India
4-कालिदास मार्ग, देहली-248001, भारत / 4-Kalidasa Road, Dehradun-248001, INDIA



(Shefali Agrawal)
Group Head

Geospatial Technology & Outreach Programme Group

शेफाली अग्रवाल / Shefali Agrawal

समूह / Group Head
भारतीय अन्वेषण अनुसंधान संस्थान / Indian Institute of Remote Sensing
भारतीय अन्वेषण अनुसंधान संस्थान / Indian Institute of Remote Sensing
भारतीय अन्वेषण अनुसंधान संस्थान / Indian Space Research Organisation
अन्वेषण विभाग, भारत सरकार / Department of Space, Govt. of India
4-कालिदास मार्ग, देहली-248001, भारत / 4-Kalidasa Road, Dehradun-248001

Distribution:

IIRS Websites
IIRS Outreach Coordinators through email
IIRS Outreach participants- through email
Programme coordinator IIRS Outreach Programme
IIRS Outreach Team

Dean (A), IIRS }
Director, IIRS } For Kind Information



सत्यमेव जयते

भारतीय सुदूर संवेदन संस्थान/ INDIAN INSTITUTE OF REMOTE SENSING
भारतीय अंतरिक्ष अनुसंधान संगठन/ INDIAN SPACE RESEARCH ORGANISATION
अंतरिक्ष विभाग, भारत सरकार/ DEPARTMENT OF SPACE, GOVERNMENT OF INDIA



COR6329772020


ऑनलाइन दूरस्थ अधिगम कार्यक्रम
ONLINE DISTANCE LEARNING PROGRAMME

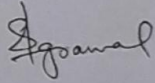
समन्वय का प्रमाणपत्र
CERTIFICATE OF COORDINATION

यह प्रमाणित किया जाता है कि शिवाजीराव कदम इंस्टीट्यूट ऑफ टेक्नोलॉजी एंड मैनेजमेंट कार्यरत डॉ॰ अमित उदावत, ने “सुदूर संवेदन अनुप्रयोगों से कृषि जल प्रबंधन ” विषय पर इस संस्थान द्वारा दिनांक 03 अगस्त, 2020 से 07 अगस्त, 2020 तक संचालित ऑनलाइन प्रशिक्षण पाठ्यक्रम को समन्वित किया।

This is to certify that **DR. AMIT UDAWAT**, working with **Shivajirao Kadam Institute of Technology and Management**, has coordinated the online training course on “**Remote Sensing Applications in Agricultural Water Management**” conducted by this institute during August 03, 2020 to August 07, 2020.

दिनांक/ Date: 24-09-2020
देहरादून/ Dehradun


प्रमुख,
जियोवेब सर्विसेस, सूचना प्रौद्योगिकी एवं दूरस्थ अधिगम विभाग
Head, Geoweb Services, IT & Distance Learning Department, IIRS


समूह प्रमुख,
भू-स्थानिक प्रौद्योगिकी एवं आउटरीच कार्यक्रम समूह
Group Head, Geospatial Technologies & Outreach Programme Group, IIRS



भारत सरकार
अंतरिक्ष विभाग
भारतीय अंतरिक्ष अनुसंधान संगठन
भारतीय सुदूर संवेदन संस्थान, देहरादून



सत्यमेव जयते



GOVERNMENT OF INDIA
DEPARTMENT OF SPACE
INDIAN SPACE RESEARCH ORGANISATION
INDIAN INSTITUTE OF REMOTE SENSING, DEHRADUN

नामांकन सं. / Enrollment No. : 2020650318423

CERTIFICATE OF PARTICIPATION IN ONLINE COURSE

iirs


यह प्रमाणित किया जाता है कि श्री प्रिंस गुरनानी को यह प्रमाण पत्र “सुदूर संवेदन और डिजिटल छवि विश्लेषण” में ऑनलाइन पाठ्यक्रम में प्रतिभाग करने पर प्रदान किया जाता है। इस पाठ्यक्रम का आयोजन भारतीय सुदूर संवेदन संस्थान (आईआईआरएस), इसरो, देहरादून द्वारा 17 अगस्त, 2020 से 11 सितंबर, 2020 (कुल पाठ्यक्रम अवधि = 25 घंटे 30 मिनट) के दौरान किया गया।

This is to certify that **MR. PRINCE GURNANI** has been awarded this certificate for participation in online course on “**Remote Sensing and Digital Image Analysis**” conducted by Indian Institute of Remote Sensing (IIRS), ISRO, Dehradun during **17-08-2020 to 11-09-2020 (Total course duration = 25 hours and 30 minutes)** .

iirs

Date: 25-11-2020
Place: Dehradun

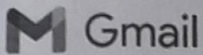
समन्वयक, विश्वविद्यालय/संस्थान
Coordinator, University/Institution


निदेशक/ Director
आईआईआरएस, देहरादून/ IIRS, Dehradun

UID- 1105fa0b2d6b343a84edd25617aa890d .This Certificate can be validated using URL- <https://certificate.iirs.gov.in>

Shivajirao Kadam Institute of Technology & Management - Technical Campus, INDORE

30



Amit Udawat <amitudawat@gmail.com>

Announcement of new online course by IIRS-ISRO

1 message

dlp@iirs.gov.in <dlp@iirs.gov.in>

Fri, Jul 23, 2021 at 10:50 PM

To: Amit Udawat <amitudawat@gmail.com>

Dear Dr. Amit Udawat Greetings from IIRS-ISRO Dehradun First of all I would like to thank you and your organization for participating in IIRS online courses under IIRS-ISRO Outreach programme. I am happy to inform you that IIRS has announced a new online course on **Basic of RS GIS & GNSS**. This course will be conducted during 16-08-2021 to 26-11-2021 as per the announcement published at- <https://www.iirs.gov.in/EDUSAT-News>. I request you to please inform to you students and colleagues to register for this course. It is important to note that **the number of seats for this course are limited** and registrations are opened on **first-come-first-serve basis**. Thanking you. with Best Regards Harish C. Karnatak, PhD Head & Scientist/Engineer SG Geoweb Services, IT and Distance Learning (GIT&DL) Department Geospatial Technologies and Outreach Programme Group INDIAN INSTITUTE OF REMOTE SENSING Indian Space Research Organization (ISRO) Department of Space, Government of India, Dehradun Tel:+91-135-2524332| Fax: +91-1352741987

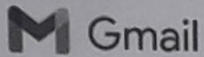
If you are not willing to receive these announcements in future then please unsubscribe it by clicking here- [Unsubscribe Emails from IIRS](#)

Director

Shivajirao Kadam Institute of Technology &
Management, Technical Campus, INDGRIE

8/27/2021

Gmail - Announcement of 91th IIRS Outreach Programme-reg



Amit Udawat <amitudawat@gmail.com>

Announcement of 91th IIRS Outreach Programme-reg

1 message

IIRS Outreach Programme <dlp@iirs.gov.in>
To: Amit Udawat <amitudawat@gmail.com>

Wed, Aug 25, 2021 at 4:59 PM

Dear Dr. Amit Udawat

Greetings from IIRS, ISRO, Dehradun

We are happy to inform you, that Indian Institute of Remote Sensing (IIRS), Dehradun, is announcing its **91th IIRS Outreach Programme** on "सुदूर संवेदन एवं जीआईएस प्रौद्योगिकी के मूल सिद्धांत" during **September 14 - 28, 2021** for working professionals and students

This online course is a unique opportunity to learn **Fundamentals of Remote Sensing and GIS Technology** by devoting one-and-half-hour each day (**1100-1230 Hrs**) from the place of stay of the participant. The course can be attended without any cost through Internet. The Certificate of participation will be awarded to all the participants on successful completion of the programme.

Link for participant's registration:

<https://elearning.iirs.gov.in/edusatregistration/student>


Note: *There are limited number of seats. Registration will be done on first come first serve basis

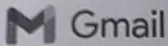
Latest notifications on this programme such as Course brochure & schedule will be available at:

<http://iirs.gov.in/Edusat-News>

In case you need any further information about the programme, please feel free to contact DLP Team at 0135-2524130/4354 and email Id: dlp@iirs.gov.in

With kind regards,
Programme Coordinator
Geoweb Services , IT & Distance Learning
Indian Institute of Remote Sensing | Indian Space Research Organization (ISRO)
Department of Space, Government of India, Dehradun
Tel:+91-135-2524130| Fax: +91-1352741987


Director
Shivraj Chandra Institute of Technology & Management
Dehradun



Amit Udawat <amitudawat@gmail.com>

IITM: IRIS Webinar Series

1 message

NPTEL <onlinecourses@nptel.iitm.ac.in>
 Reply-To: noc19-ee59-announce+owners@nptel.iitm.ac.in
 To: nptelannouncements-announce@nptel.iitm.ac.in

Thu, Sep 23, 2021 at 11:10 AM

Dear Learner,

Greetings from NPTEL, IIT Madras!!
 We are happy to invite you to the IRIS Webinar Series.
 Link to Register: https://linktr.ee/IITM_IoE

Please find below the list of IRIS webinars will be held in next week:

Date	Time	Cluster	Title	Speakers
28-Sep-2021	7:00 pm (IST)	Earth Science	Laboratory for Atmospheric and Climate Sciences	Prof. Sachin Gunthe, IIT Madras
	8:00 pm (IST)		Subsurface Mechanics and Geo-Energy	Dr. Chandrasekhar Annavarapu, IIT Madras
	8:45 pm (IST)		Geophysical Flows Lab	Prof. Manikandan Mathur, IIT Madras
1-Oct-2021	6:45 pm (IST)	Microelectronics and Integrated Circuits	Photonic Integrated Circuits	Prof. Bijoy Krishna Das, IIT Madras
	7:30 pm (IST)		Advanced Memory and Computing	Prof. Bhaswar Chakrabarti, IIT Madras

Thanks and Regards,
 NPTEL TEAM.

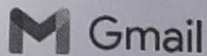
--
 You received this message because you are subscribed to the Google Groups "Announcement group for nptel courses" group.
 To unsubscribe from this group and stop receiving emails from it, send an email to nptelannouncements-announce+unsubscribe@nptel.iitm.ac.in.
 To view this discussion on the web visit <https://groups.google.com/a/nptel.iitm.ac.in/d/msgid/nptelannouncements-announce/CAFI4wK8vqEXt%2BtVGOTkRPYI5VuDYeouuHxZH7U4YV7mHUdQrA%40mail.gmail.com>.

--
 You received this message because you are subscribed to the Google Groups "Announcement list for Computational Electromagnetics" group.
 To unsubscribe from this group and stop receiving emails from it, send an email to noc19-ee59-announce+unsubscribe@nptel.iitm.ac.in.
 To view this discussion on the web visit <https://groups.google.com/a/nptel.iitm.ac.in/d/msgid/noc19-ee59-announce/CAFI4wK8vqEXt%2BtVGOTkRPYI5VuDYeouuHxZH7U4YV7mHUdQrA%40mail.gmail.com>.

Director
 Shivajirao Kadam Institute of Technology &
 Management - Technical Campus, INDORE

3/6/2021

Gmail - Invitation to join VIAM 2021



Amit Udawat <amitudawat@gmail.com>

Invitation to join VIAM 2021

1 message

IIRS Distance Learning <dlp@iirs.gov.in>
To: Amit Udawat <amitudawat@gmail.com>

Fri, Mar 5, 2021 at 5:35 PM

Dear Dr. Amit Udawat

Greetings from IIRS-ISRO Dehradun.

First of all I would like to thank you and your organization for supporting IIRS Outreach programme by participating in online courses conducted by IIRS-ISRO Dehradun. This year we are not able to conduct annual IIRS Academia Meet (IAM) in-person due to pandemic. I am happy to inform you that IIRS has announced a Virtual Academia Meet (VIAM) 2021 on March 16, 2021. The theme of this year meet is "Technological trends in Capacity Building for Disaster Management Support". On behalf of organizing committee, I invite you to join the virtual meet and participate in the discussions. The registrations for VIAM are open till March 10, 2021. You are requested to visit official website of VIAM 2021 at following link and register yourself :

<https://www.iirs.gov.in/viam/>

You are also requested to motivate your students to participate in VIAM 2021.

Thanking you

With Regards

Harish C. Karnatak, PhD
Head & Scientist/Engineer SG

Geoweb Services, IT and Distance Learning (GIT&DL) Department

Geospatial Technologies and Outreach Programme Group


INDIAN INSTITUTE OF REMOTE SENSING

Indian Space Research Organization (ISRO)

Department of Space, Government of India, Dehradun

Director

Shivajirao Kadam Institute of Technology &
Management - Technical Campus, INDORE



Government of India

INDIAN INSTITUTE OF REMOTE SENSING

Indian Space Research Organisation

ISO 9001:2008

[FAQs](#) | [Tender Notice](#) | [RTI](#) | [Site Map](#) | [Contact](#)

Saturday, 6th March 2021 - 1:23pm

Congratulations!

Dear Amit Udawat ,

Thanks for your interest in Virtual IIRS Academia Meet (VIAM) - 2021. We have received your online application for the forthcoming virtual event at IIRS. Your registration number is **20217012730762**. Please refer this registration number for any future communications with IIRS. Your registration for the event will be confirmed subject to approval by the VIAM Coordinator. Once your registration is approved by the VIAM Coordinator, you will receive a confirmation email with event guidelines.

With Regards,


Technical Committee

Virtual IIRS Academia Meet (VIAM) - 2021,

IIRS-ISRO, Dehradun, India

[Print this page](#)

Wish you all the best.


Director
Institute of Technology &
Management - Technical Campus, INDORE



भारतीय सुदूर संवेदन संस्थान/ INDIAN INSTITUTE OF REMOTE SENSING

भारतीय अंतरिक्ष अनुसंधान संगठन/ INDIAN SPACE RESEARCH ORGANISATION
अंतरिक्ष विभाग, भारत सरकार/ DEPARTMENT OF SPACE, GOVERNMENT OF INDIA



ऑनलाइन दूरस्थ अधिगम कार्यक्रम
ONLINE DISTANCE LEARNING PROGRAMME

COR6529772020

समन्वय का प्रमाणपत्र
CERTIFICATE OF COORDINATION

यह प्रमाणित किया जाता है कि शिवाजीराव कदम इंस्टीट्यूट ऑफ टेक्नोलॉजी एंड मैनेजमेंट कार्यरत डॉ॰ अमित उदावत, ने “ सुदूर संवेदन और डिजिटल छवि विश्लेषण ” विषय पर इस संस्थान द्वारा दिनांक 17 अगस्त, 2020 से 11 सितंबर, 2020 तक संचालित ऑनलाइन प्रशिक्षण पाठ्यक्रम को समन्वित किया।

This is to certify that **DR. AMIT UDAWAT**, working with **Shivajirao Kadam Institute of Technology and Management**, has coordinated the online training course on “**Remote Sensing and Digital Image Analysis**” conducted by this institute during August 17, 2020 to September 11, 2020.

दिनांक/ Date: 25-11-2020
देह्रादून/ Dehradun

प्रमुख,
जियोवेब सर्विसेस, सूचना प्रौद्योगिकी एवं दूरस्थ अधिगम विभाग
Head, Geoweb Services, IT & Distance Learning Department, IIRS

समूह प्रमुख,
भू-स्थानिक प्रौद्योगिकी एवं आउटरीच कार्यक्रम समूह
Group Head, Geospatial Technologies & Outreach Programme Group, IIRS

Director
Shivajirao Kadam Institute of Technology &
Management - Techno - Campus INDORS